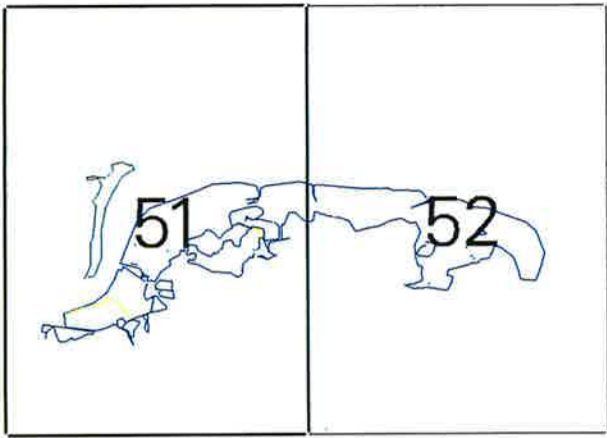


Map Index



Nature Conservancy Council for England
ENGLISH NATURE Ramsar site and Special Protection Area

Thames Estuary and Marshes
 Kent
 Essex

Location Map

Hectares: 5588.59

This is a Location Map. The boundary shown is derived from larger scale mapping and may not match the background detail on this map

Scale 1:50000 3 kilometres 2 miles **Map 1 of 2** Grid North

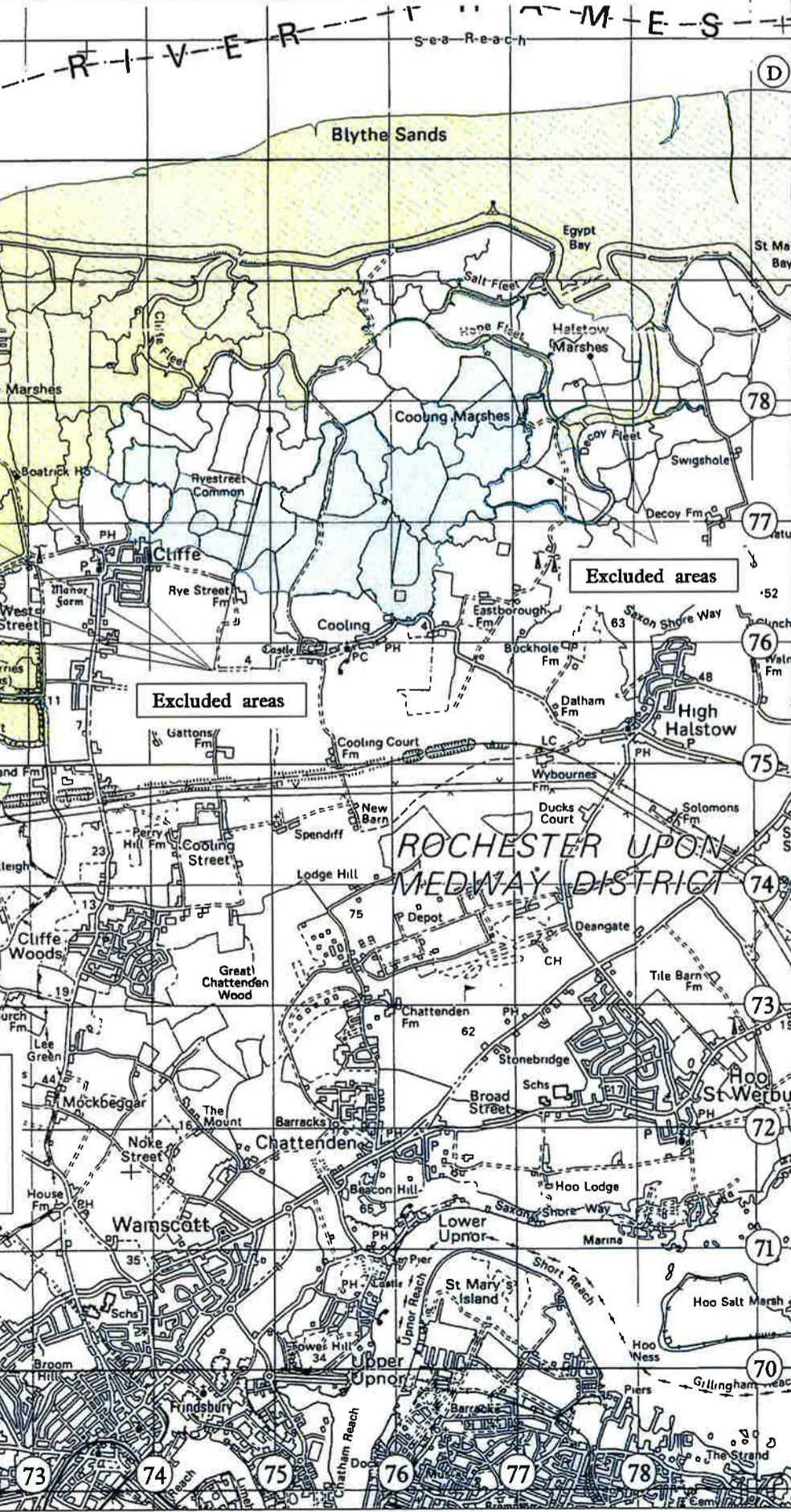
Reproduced from the Ordnance Survey 1:50000 map with the permission of the Controller of Her Majesty's Stationery Office. © Crown Copyright Licence no GD272299
 Produced by Geographic Information Unit, English Nature © English Nature 2000

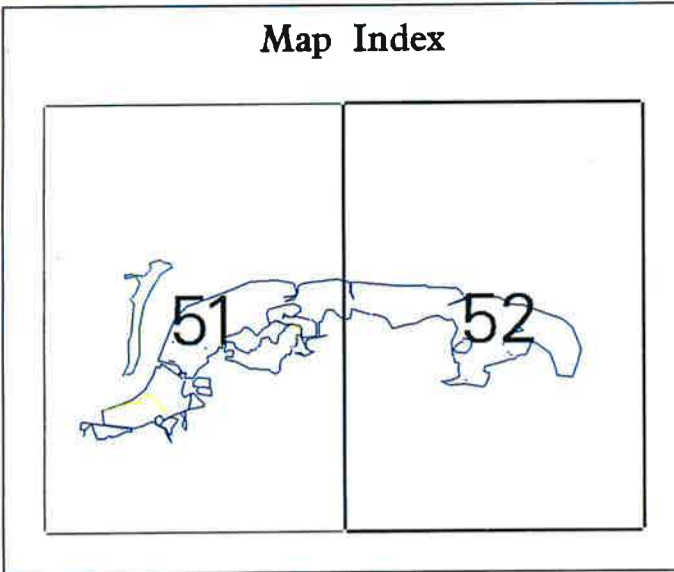
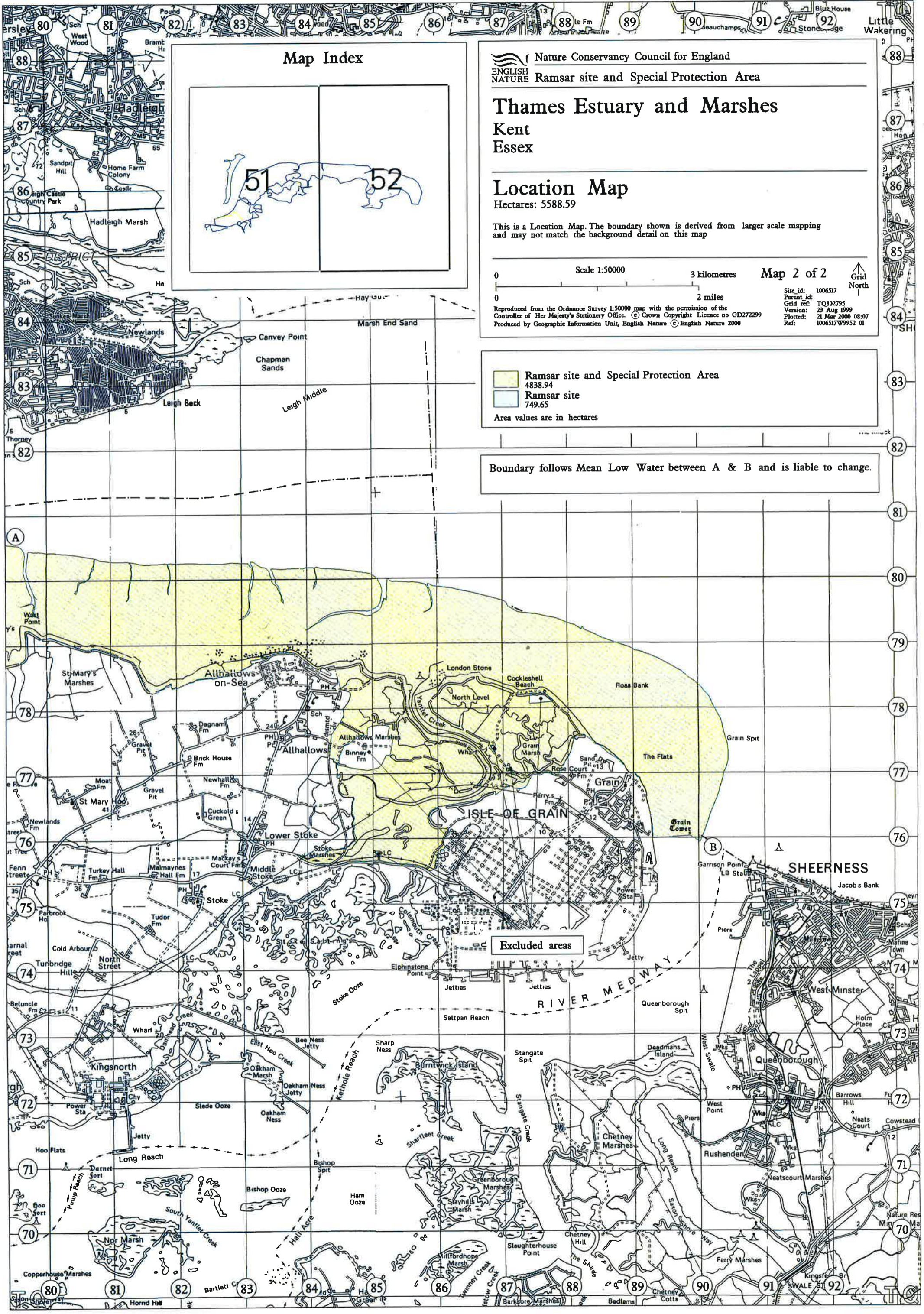
Site id: 1006517
 Parent id: TQ962795
 Grid ref: 25 Aug 1999
 Version: 21 Mar 2000 08:04
 Plotted: 1006517W9951 01
 Ref:

- Ramsar site and Special Protection Area
4838.94
 - Ramsar site
749.65
- Area values are in hectares

Boundary follows Mean Low Water between A & B
 C & D, E & F and is liable to change.

Between points X & Y the boundary extends 5m from the top of the bank on the west side of the ditch.
 Between points Y & Z the boundary extends 5m from the top of the bank on the west side of the ditch and runs along the crest of the bank on the east side.





Nature Conservancy Council for England
ENGLISH NATURE Ramsar site and Special Protection Area

Thames Estuary and Marshes

Kent
 Essex

Location Map

Hectares: 5588.59

This is a Location Map. The boundary shown is derived from larger scale mapping and may not match the background detail on this map

Scale 1:50000 3 kilometres Map 2 of 2 Grid North

0 2 miles

Site id: 1006517
 Parent id: TQ802795
 Version: 23 Aug 1999
 Plotted: 21 Mar 2000 08:07
 Ref: 1006517W9952 01

Reproduced from the Ordnance Survey 1:50000 map with the permission of the Controller of Her Majesty's Stationery Office. © Crown Copyright Licence no GD272299
 Produced by Geographic Information Unit, English Nature © English Nature 2000

Ramsar site and Special Protection Area
 4838.94

Ramsar site
 749.65

Area values are in hectares

Boundary follows Mean Low Water between A & B and is liable to change.