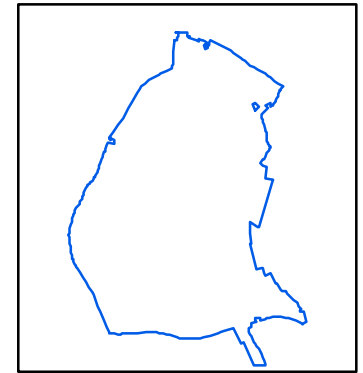


# Hjälstaviken



## Legend

- Ramsar site
- The boundary of the Ramsar site coincides with the boundary of a nature reserve which is also a Natura 2000 site.
- Forest
- Open area
- Cultivated land
- Water
- Wetlands seasonally flooded

## Data sources

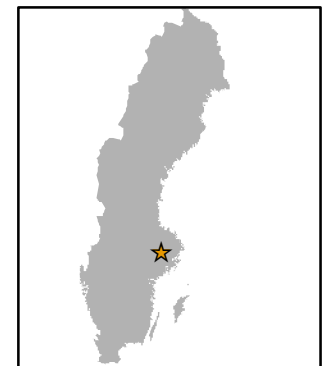

Topographic background map: ©Lantmäteriet dnr:109-2011/3027  
 Ramsar sites vector data: ©Naturvårdsverket Jun 2014 Decision to be taken 2015  
 Natura 2000 vector data: ©Naturvårdsverket Jan 2014  
 Nature reserves vector data: ©Naturvårdsverket Jun 2014

This map was produced by Metria AB July 2014.  
 ©2014 Naturvårdsverket

## Cartographic information

Coordinate system: SWEREF99  
 Projection: Transverse Mercator  
 Coordinates of Ramsar site: 59°40'N 17°23'E

Scale: 1:30 000 for A4 prints



632500

635000

6617500

6615000