








Lihula
1 : 50 000




 Ramsar site border


Inland Wetlands

-  Permanent freshwater pools (Tp)
-  Non-forested peatlands (U)
-  Shrub swamp (W)
-  Swamp forest (Xf)
-  Forested peatlands (Xp)

Human-made Wetlands

-  Drainage ditches (9)

Non-wetlands

-  Mineral forest

