









Leidissoo
1 : 60 000



-  Ramsar site border
- Inland Wetlands**
-  Permanent freshwater pools (Tp)
-  Non-forested peatlands (U)
-  Shrub swamps (W)
-  Swamp forests (Xf)
-  Forested peatlands (Xp)
- Human-made Wetlands**
-  Canals, drainage ditches (9)
- Non-wetlands**
-  Mineral forest

