

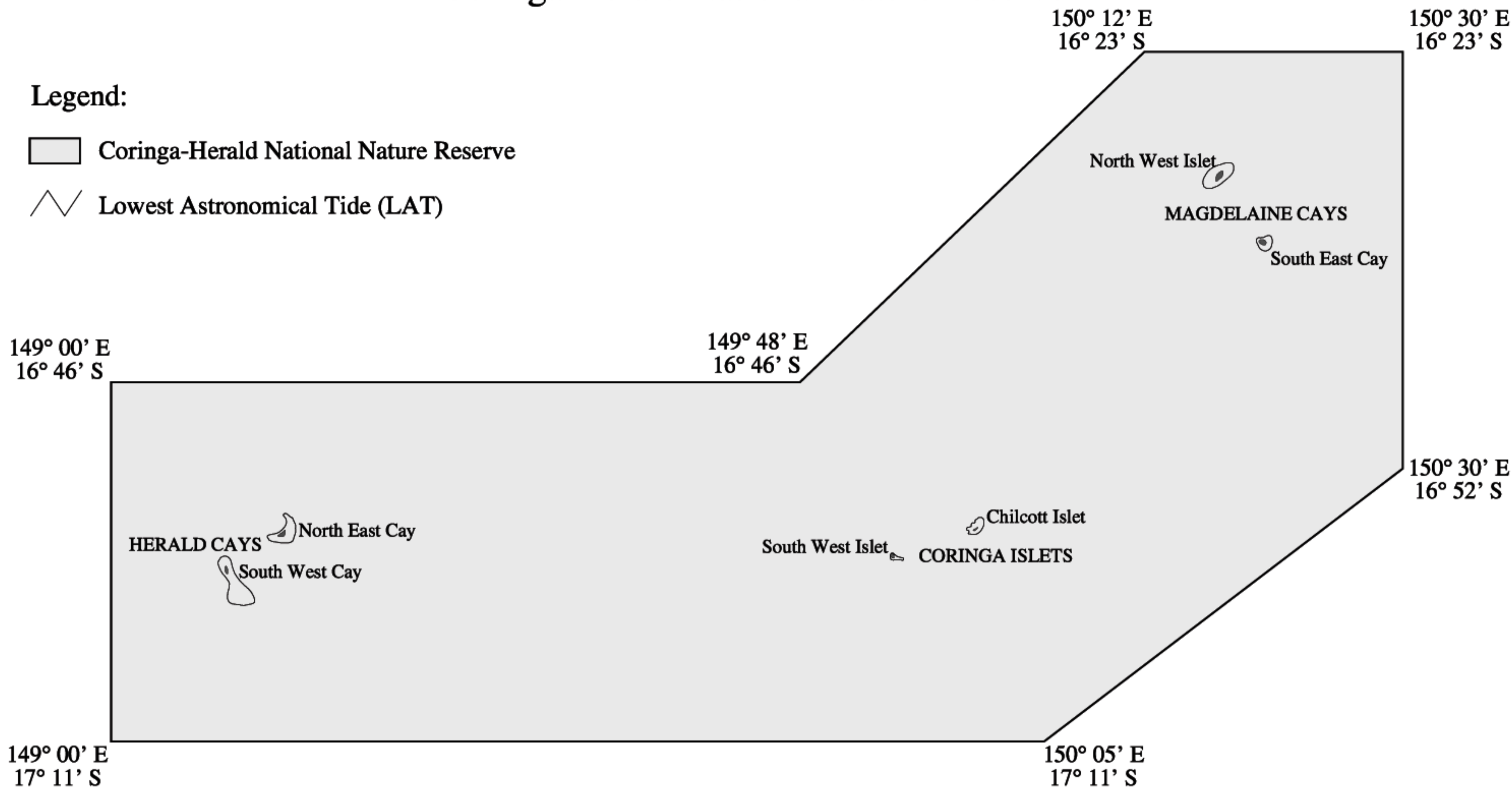


Coral Sea Reserves Ramsar Site Coringa-Herald National Nature Reserve


Legend:

-  Coringa-Herald National Nature Reserve
-  Lowest Astronomical Tide (LAT)



Sources:
 Geoscience Australia (2001): Australian Maritime Boundary Information System (AMBIS)
 Environment Australia (2001): Commonwealth Marine Protected Areas Managed by EA

Caveat: Data are assumed to be correct as received from the data suppliers



Projection: Geographics
 Datum: WGS72

Produced by: Environmental Resources Information Network (ERIN), Environment Australia, Canberra.
 COPYRIGHT Commonwealth of Australia, Canberra
 September 2002

