






MAP OF SITE



LEGEND

-  i Protective Degree
-  ii Protective Degree
-  iii Protective Degree
-  Buffer Zone
-  Central Coordinate
45°15'20"N 20°23'40"E
7452.700 / 5012.600

