



Ramsar Information Sheet

Update version, previously published on 1 January 2006

Sweden Hjälstaviken



Designation date	5 December 1974
Site number	25
Coordinates	59°40'05"N 17°22'50"E
Area	808,00 ha

Color codes

Fields back-shaded in light blue relate to data and information required only for RIS updates.

Note that some fields concerning aspects of Part 3, the Ecological Character Description of the RIS (tinted in purple), are not expected to be completed as part of a standard RIS, but are included for completeness so as to provide the requested consistency between the RIS and the format of a 'full' Ecological Character Description, as adopted in Resolution X.15 (2008). If a Contracting Party does have information available that is relevant to these fields (for example from a national format Ecological Character Description) it may, if it wishes to, include information in these additional fields.

1 - Summary

Summary

The Hjälstaviken site is a shallow, almost completely enclosed freshwater embayment of the lake Mälaren. The bay is largely overgrown and comprises an extensive marshland. The wetland is surrounded by damp meadows and pasture, giving way to drier grassland and arable fields, with some patches of deciduous and coniferous woodland. About 100 bird species nest in the area out of which 40 are linked to wetlands.

2 - Data & location

2.1 - Formal data

2.1.1 - Name and address of the compiler of this RIS

Compiler 1

Name	Katarina Rydh, (NFP Jenny Lonnstad)
Institution/agency	Länsstyrelsen i Uppsala län (AA Naturvårdsverket)
Postal address	Länsstyrelsen i Uppsala län, 751 86 Uppsala, Sweden (AA Naturvårdsverket, 106 48 Stockholm, Sweden) (AA registrar@naturvardsverket.se) (AA Phone +46 10 698 10 00) (AA Fax +46 10 698 16 00)
E-mail	uppsala@lansstyrelsen.se
Phone	+46 10 223 33 38
Fax	+46 10 223 30 10

2.1.2 - Period of collection of data and information used to compile the RIS

From year	2002
To year	2015

2.1.3 - Name of the Ramsar Site

Official name (in English, French or Spanish)	Hjälstaviken
Unofficial name (optional)	Hjälstaviken (bay)

2.1.4 - Changes to the boundaries and area of the Site since its designation or earlier update

(Update) A. Changes to Site boundary	Yes <input checked="" type="radio"/> No <input type="radio"/>
(Update) The boundary has been delineated more accurately	<input checked="" type="checkbox"/>
(Update) The boundary has been extended	<input checked="" type="checkbox"/>
(Update) The boundary has been restricted	<input type="checkbox"/>
(Update) B. Changes to Site area	the area has increased
(Update) The Site area has been calculated more accurately	<input type="checkbox"/>
(Update) The Site has been delineated more accurately	<input checked="" type="checkbox"/>
(Update) The Site area has increased because of a boundary extension	<input checked="" type="checkbox"/>
(Update) The Site area has decreased because of a boundary restriction	<input type="checkbox"/>

2.1.5 - Changes to the ecological character of the Site

(Update) 6b i. Has the ecological character of the Ramsar Site (including applicable Criteria) changed since the previous RIS?	Yes (likely)
(Update) Are the changes	Positive <input checked="" type="radio"/> Negative <input type="radio"/> Positive & Negative <input type="radio"/>
(Update) Positive %	3
(Update) No information available	<input type="checkbox"/>
(Update) Changes resulting from causes operating within the existing boundaries?	<input type="checkbox"/>
(Update) Changes resulting from causes operating beyond the site's boundaries?	<input type="checkbox"/>
(Update) Changes consequent upon site boundary reduction alone (e.g., the exclusion of some wetland types formerly included within the site)?	<input checked="" type="checkbox"/>
(Update) Changes consequent upon site boundary increase alone (e.g., the inclusion of different wetland types in the site)?	<input checked="" type="checkbox"/>
(Update) Please describe any changes to the ecological character of the Ramsar Site, including in the application of the Criteria, since the previous RIS for the site.	

The boundary of the site has changed in a way that have included more wetlands and excluded arable land and areas around some houses that aren't wetlands.

(Update) Is the change in ecological character negative, human-induced AND a significant change (above the limit of acceptable change) Yes

2.2 - Site location

2.2.1 - Defining the Site boundaries

b) Digital map/image

<1 file(s) uploaded>

Former maps

0

Boundaries description (optional)

The boundaries for the Ramsar site are the same as for the nature reserve Hjälstaviken

2.2.2 - General location

a) In which large administrative region does the site lie? Uppsala

b) What is the nearest town or population centre? Enköping is circa 20 km to the west, and Uppsala circa 30 km to the northeast

2.2.3 - For wetlands on national boundaries only

a) Does the wetland extend onto the territory of one or more other countries? Yes No

b) Is the site adjacent to another designated Ramsar Site on the territory of another Contracting Party? Yes No

2.2.4 - Area of the Site

Official area, in hectares (ha): 808

Area, in hectares (ha) as calculated from GIS boundaries 808.21

2.2.5 - Biogeography

Biogeographic regions

Regionalisation scheme(s)	Biogeographic region
Udvardy's Biogeographical Provinces	10 Borenemoral
Bailey's Ecoregions	240 Marine regime
WWF Terrestrial Ecoregions	Sarmatic mixed forests PA0436
EU biogeographic regionalization	Boreal
Freshwater Ecoregions of the World (FEOW)	Ecoregion 406 Northern baltic drainages

Other biogeographic regionalisation scheme

Nordiska Ministerrådet, 1977, Naturgeografiska regioner i Norden: Borenemoral zone.
EEA 2002, Digital Map of European Ecological Regions (DMEER): Sarmatic mixed forest.

3 - Why is the Site important?

3.1 - Ramsar Criteria and their justification

- Criterion 1: Representative, rare or unique natural or near-natural wetland types

Hydrological services provided: The site does some water purification before the waters enter the lake Mälaren. Lake Mälaren is the main source of water for the large water treatment plants that distribute drinking water to Stockholm.

Other ecosystem services provided: The site provides grazing areas for cattle.

Other reasons: Hjälstaviken contains a representative example of natural wetland types in the boreal region, including the Natura 2000 wetland habitats Natural eutrophic lakes with magnopotamion or Hydrocharition-type vegetation (3150) and Molinia meadows on peaty or clayey-silt-laden soils (6410).

- Criterion 2 : Rare species and threatened ecological communities

- Criterion 3 : Biological diversity

Justification: The site supports breeding and staging water fowl species typical for the EU Boreal and Alpine region. Some of the water fowl species are nationally and a few even globally red-listed.

- Criterion 4 : Support during critical life cycle stage or in adverse conditions

- Criterion 5 : >20,000 waterbirds

Overall waterbird numbers: > 35000

Start year: 2010





Source of data: See textbox below the table in section 3.3

- Criterion 6 : >1% waterbird population


3.2 - Plant species whose presence relates to the international importance of the site

<no data available>

3.3 - Animal species whose presence relates to the international importance of the site

Phylum	Scientific name	Common name	Species qualifies under criterion				Species contributes under criterion				Pop. Size	Period of pop. Est.	% occurrence 1)	IUCN Red List	CITES Appendix I	CMS Appendix I	Other Status	Justification
			2	4	6	9	3	5	7	8								
Birds																		
CHORDATA/AVES	 <i>Anas acuta</i>	Northern Pintail	<input checked="" type="checkbox"/>	<input checked="" type="checkbox"/>	<input type="checkbox"/>	<input type="checkbox"/>	<input checked="" type="checkbox"/>	<input type="checkbox"/>	<input type="checkbox"/>	<input type="checkbox"/>	35	2008-2016		LC 	<input type="checkbox"/>	<input type="checkbox"/>	Swedish Red List 2015 (VU).	Resting. See textbox below the table and in section 3.1.
CHORDATA/AVES	 <i>Anas clypeata</i>	Northern Shoveler	<input type="checkbox"/>	<input checked="" type="checkbox"/>	<input type="checkbox"/>	<input type="checkbox"/>	<input checked="" type="checkbox"/>	<input type="checkbox"/>	<input type="checkbox"/>	<input type="checkbox"/>	60	2008-2016		LC 	<input type="checkbox"/>	<input type="checkbox"/>		Breeding. See textbox below the table and in section 3.1.

Phylum	Scientific name	Common name	Species qualifies under criterion				Species contributes under criterion				Pop. Size	Period of pop. Est.	% occurrence ¹⁾	IUCN Red List	CITES Appendix I	CMS Appendix I	Other Status	Justification
			2	4	6	9	3	5	7	8								
CHORDATA/AVES	<i>Anas platyrhynchos</i>	Mallard	<input type="checkbox"/>	<input checked="" type="checkbox"/>	<input type="checkbox"/>	<input type="checkbox"/>	<input checked="" type="checkbox"/>	<input type="checkbox"/>	<input type="checkbox"/>	<input type="checkbox"/>	700	2008-2016		LC 	<input type="checkbox"/>	<input type="checkbox"/>		Breeding (approx. 100 pairs) and resting. See textbox below the table and in section 3.1.
CHORDATA/AVES	<i>Anas querquedula</i>	Garganey	<input checked="" type="checkbox"/>	<input checked="" type="checkbox"/>	<input type="checkbox"/>	<input type="checkbox"/>	<input checked="" type="checkbox"/>	<input type="checkbox"/>	<input type="checkbox"/>	<input type="checkbox"/>	8	2008-2016		LC 	<input type="checkbox"/>	<input type="checkbox"/>	Swedish Red List 2015 (VU).	Breeding. See textbox below the table and in section 3.1.
CHORDATA/AVES	<i>Anas strepera</i>	Gadwall	<input type="checkbox"/>	<input checked="" type="checkbox"/>	<input type="checkbox"/>	<input type="checkbox"/>	<input checked="" type="checkbox"/>	<input type="checkbox"/>	<input type="checkbox"/>	<input type="checkbox"/>	80	2008-2016		LC 	<input type="checkbox"/>	<input type="checkbox"/>		Breeding. See textbox below the table and in section 3.1.
CHORDATA/AVES	<i>Anser erythropus</i>	Lesser White-fronted Goose	<input checked="" type="checkbox"/>	<input checked="" type="checkbox"/>	<input checked="" type="checkbox"/>	<input type="checkbox"/>	<input checked="" type="checkbox"/>	<input type="checkbox"/>	<input type="checkbox"/>	<input type="checkbox"/>	45	2008-2016	30	WU 	<input type="checkbox"/>	<input checked="" type="checkbox"/>	Swedish Red List 2015 (CR), EC Birds Directive Annex I.	Resting. The total population in the Fennoscandia/Eastern Mediterranean is 60-80 individuals. See textbox below the table and in section 3.1.
CHORDATA/AVES	<i>Anser fabalis</i>	Bean Goose	<input type="checkbox"/>	<input checked="" type="checkbox"/>	<input type="checkbox"/>	<input type="checkbox"/>	<input checked="" type="checkbox"/>	<input checked="" type="checkbox"/>	<input type="checkbox"/>	<input type="checkbox"/>	25000	2008-2016		LC 	<input type="checkbox"/>	<input type="checkbox"/>	Swedish Red List 2015 (NT).	Resting. See textbox below the table and in section 3.1.
CHORDATA/AVES	<i>Aythya ferina</i>	Common Pochard	<input checked="" type="checkbox"/>	<input checked="" type="checkbox"/>	<input type="checkbox"/>	<input type="checkbox"/>	<input checked="" type="checkbox"/>	<input type="checkbox"/>	<input type="checkbox"/>	<input type="checkbox"/>	20	2008-2016		WU 	<input type="checkbox"/>	<input type="checkbox"/>		Breeding and resting. See textbox below the table and in section 3.1.
CHORDATA/AVES	<i>Botaurus stellaris</i>	Eurasian Bittern	<input type="checkbox"/>	<input checked="" type="checkbox"/>	<input type="checkbox"/>	<input type="checkbox"/>	<input checked="" type="checkbox"/>	<input type="checkbox"/>	<input type="checkbox"/>	<input type="checkbox"/>	6	2008-2016		LC 	<input type="checkbox"/>	<input type="checkbox"/>	Swedish Red List 2015 (NT), EC Birds Directive Annex I.	Breeding. See textbox below the table and in section 3.1.
CHORDATA/AVES	<i>Branta leucopsis</i>	Barnacle Goose	<input type="checkbox"/>	<input checked="" type="checkbox"/>	<input type="checkbox"/>	<input type="checkbox"/>	<input checked="" type="checkbox"/>	<input checked="" type="checkbox"/>	<input type="checkbox"/>	<input type="checkbox"/>	8000	2008-2016		LC 	<input type="checkbox"/>	<input type="checkbox"/>	EC Birds Directive Annex I.	Resting. See textbox below the table and in section 3.1.
CHORDATA/AVES	<i>Charadrius dubius</i>	Little Ringed Plover	<input type="checkbox"/>	<input checked="" type="checkbox"/>	<input type="checkbox"/>	<input type="checkbox"/>	<input checked="" type="checkbox"/>	<input type="checkbox"/>	<input type="checkbox"/>	<input type="checkbox"/>	6	2008-2016		LC 	<input type="checkbox"/>	<input type="checkbox"/>		Breeding. See textbox below the table and in section 3.1.
CHORDATA/AVES	<i>Circus aeruginosus</i>	Western Marsh Harrier	<input type="checkbox"/>	<input checked="" type="checkbox"/>	<input type="checkbox"/>	<input type="checkbox"/>	<input checked="" type="checkbox"/>	<input type="checkbox"/>	<input type="checkbox"/>	<input type="checkbox"/>	8	2008-2016		LC 	<input type="checkbox"/>	<input type="checkbox"/>	EC Birds Directive Annex I.	Breeding. See textbox below the table and in section 3.1.
CHORDATA/AVES	<i>Crex crex</i>	Corn Crake	<input type="checkbox"/>	<input checked="" type="checkbox"/>	<input type="checkbox"/>	<input type="checkbox"/>	<input checked="" type="checkbox"/>	<input type="checkbox"/>	<input type="checkbox"/>	<input type="checkbox"/>	4	2008-2016		LC 	<input type="checkbox"/>	<input type="checkbox"/>	Swedish Red List 2015 (NT), EC Birds Directive Annex I.	Breeding See textbox below the table and in section 3.1.
CHORDATA/AVES	<i>Gallinago media</i>	Great Snipe	<input type="checkbox"/>	<input checked="" type="checkbox"/>	<input type="checkbox"/>	<input type="checkbox"/>	<input checked="" type="checkbox"/>	<input type="checkbox"/>	<input type="checkbox"/>	<input type="checkbox"/>	10	2008-2016		NT 	<input type="checkbox"/>	<input type="checkbox"/>	Swedish Red List 2015 (NT), EC Birds Directive Annex I.	Resting. See textbox below the table and in section 3.1.
CHORDATA/AVES	<i>Haliaeetus albicilla</i>	White-tailed Eagle	<input type="checkbox"/>	<input checked="" type="checkbox"/>	<input type="checkbox"/>	<input type="checkbox"/>	<input checked="" type="checkbox"/>	<input type="checkbox"/>	<input type="checkbox"/>	<input type="checkbox"/>	20	2008-2016		LC 	<input checked="" type="checkbox"/>	<input checked="" type="checkbox"/>	Swedish Red List 2015 (NT), EC Birds Directive Annex I.	Foraging. See textbox below the table and in section 3.1.
CHORDATA/AVES	<i>Hydroprogne caspia</i>	Caspian Tern	<input type="checkbox"/>	<input checked="" type="checkbox"/>	<input type="checkbox"/>	<input type="checkbox"/>	<input checked="" type="checkbox"/>	<input type="checkbox"/>	<input type="checkbox"/>	<input type="checkbox"/>	10	2008-2016		LC 	<input type="checkbox"/>	<input type="checkbox"/>	Swedish Red List 2015 (NT).	Resting. See textbox below the table and in section 3.1.
CHORDATA/AVES	<i>Mergellus albellus</i>	Smew	<input type="checkbox"/>	<input checked="" type="checkbox"/>	<input type="checkbox"/>	<input type="checkbox"/>	<input checked="" type="checkbox"/>	<input type="checkbox"/>	<input type="checkbox"/>	<input type="checkbox"/>	4	2008-2016		LC 	<input type="checkbox"/>	<input type="checkbox"/>	EC Birds Directive Annex I.	Resting. See textbox below the table and in section 3.1.
CHORDATA/AVES	<i>Numerius arquata</i>	Eurasian Curlew	<input type="checkbox"/>	<input checked="" type="checkbox"/>	<input type="checkbox"/>	<input type="checkbox"/>	<input checked="" type="checkbox"/>	<input type="checkbox"/>	<input type="checkbox"/>	<input type="checkbox"/>	90	2008-2016		NT 	<input type="checkbox"/>	<input type="checkbox"/>	Swedish Red List 2015 (NT).	Resting. See textbox below the table and in section 3.1.
CHORDATA/AVES	<i>Pandion haliaetus</i>	Osprey, Western Osprey	<input type="checkbox"/>	<input checked="" type="checkbox"/>	<input type="checkbox"/>	<input type="checkbox"/>	<input checked="" type="checkbox"/>	<input type="checkbox"/>	<input type="checkbox"/>	<input type="checkbox"/>	5	2008-2016		LC 	<input type="checkbox"/>	<input type="checkbox"/>	EC Birds Directive Annex I.	Foraging. See textbox below the table and in section 3.1.
CHORDATA/AVES	<i>Philomachus pugnax</i>	Ruff	<input checked="" type="checkbox"/>	<input checked="" type="checkbox"/>	<input type="checkbox"/>	<input type="checkbox"/>	<input checked="" type="checkbox"/>	<input type="checkbox"/>	<input type="checkbox"/>	<input type="checkbox"/>	130	2008-2016		LC 	<input type="checkbox"/>	<input type="checkbox"/>	Swedish Red List 2015 (VU), EC Birds Directive Annex I.	Resting. See textbox below the table and in section 3.1.
CHORDATA/AVES	<i>Porzana porzana</i>	Spotted Crane	<input checked="" type="checkbox"/>	<input checked="" type="checkbox"/>	<input type="checkbox"/>	<input type="checkbox"/>	<input checked="" type="checkbox"/>	<input type="checkbox"/>	<input type="checkbox"/>	<input type="checkbox"/>	5	2008-2016		LC 	<input type="checkbox"/>	<input type="checkbox"/>	Swedish Red List 2015 (VU).	Breeding some years, resting. See textbox below the table and in section 3.1.
CHORDATA/AVES	<i>Sterna hirundo</i>	Common Tern	<input type="checkbox"/>	<input checked="" type="checkbox"/>	<input type="checkbox"/>	<input type="checkbox"/>	<input checked="" type="checkbox"/>	<input type="checkbox"/>	<input type="checkbox"/>	<input type="checkbox"/>	230	2008-2016		LC 	<input type="checkbox"/>	<input type="checkbox"/>	EC Birds Directive Annex I.	Breeding. See textbox below the table and in section 3.1.
CHORDATA/AVES	<i>Tringa glareola</i>	Wood Sandpiper	<input type="checkbox"/>	<input checked="" type="checkbox"/>	<input type="checkbox"/>	<input type="checkbox"/>	<input checked="" type="checkbox"/>	<input type="checkbox"/>	<input type="checkbox"/>	<input type="checkbox"/>	500	2008-2016		LC 	<input type="checkbox"/>	<input type="checkbox"/>	EC Birds Directive Annex I.	Resting. See textbox below the table and in section 3.1.
Others																		

Phylum	Scientific name	Common name	Species qualifies under criterion				Species contributes under criterion				Pop. Size	Period of pop. Est.	% occurrence ¹⁾	IUCN Red List	CITES Appendix I	CMS Appendix I	Other Status	Justification
			2	4	6	9	3	5	7	8								
ARTHROPODA / INSECTA	 <i>Hesperia comma</i>		<input type="checkbox"/>	<input type="checkbox"/>	<input type="checkbox"/>	<input type="checkbox"/>	<input checked="" type="checkbox"/>	<input type="checkbox"/>	<input type="checkbox"/>					<input type="checkbox"/>	<input type="checkbox"/>	Swedish Red List 2015 (NT).	See textbox below the table and in section 3.1.	

1) Percentage of the total biogeographic population at the site

Criterion 2, 3, 5 and 6: For all species, their status in the Swedish Red List and general information for that classification etc can be found at <http://artfakta.artdatabanken.se/>. Observations can be found in www.artportalen.se.

Information about population size comes from the report "Fågelinventering av Hjälstavikens våtmarksområde 2008" (Länsstyrelsen i Uppsala län 2008) and also directly from Pekka Westin (author of the report) orally in November 2016.

Population size is an estimation of the total number of individuals in the site each year.

For resting birds the pop size is equal to the largest number of resting individuals in spring OR in autumn.

For breeding birds the pop size is the estimated number of breeding pairs x 2

3.4 - Ecological communities whose presence relates to the international importance of the site

<no data available>

4 - What is the Site like? (Ecological character description)

4.1 - Ecological character

Lake Hjälstaviken is surrounded by tussock meadows that merge into wet pastured marshes, drier pasture and fields. Only 30 ha of the lake area is open water, with the remainder covered by Phragmites, Scirpus and Typha. The site includes two patches of deciduous trees overlooking the bay, and to the east a conifer-covered hill with exposed rocks.

4.2 - What wetland type(s) are in the site?

Inland wetlands

Wetland types (code and name)	Local name	Ranking of extent (1: greatest - 4: least)	Area (ha) of wetland type	Justification of Criterion 1
Fresh water > Lakes and pools >> O: Permanent freshwater lakes		2		Representative
Fresh water > Lakes and pools >> Tp: Permanent freshwater marshes/ pools		3		Representative
Fresh water > Marshes on inorganic soils >> Ts: Seasonal/ intermittent freshwater marshes/ pools on inorganic soils		1		Representative

4.3 - Biological components

4.3.1 - Plant species

<no data available>

4.3.2 - Animal species

Invasive alien animal species

Phylum	Scientific name	Common name	Impacts	Changes at RIS update
CHORDATA/MAMMALIA	Neovison vison	American Mnk	Actually (major impacts)	No change

4.4 - Physical components

4.4.1 - Climate

Climatic region	Subregion
D: Moist Mid-Latitude climate with cold winters	Dfc: Subarctic (Severe winter, no dry season, cool summer)

4.4.2 - Geomorphic setting

a) Minimum elevation above sea level (in metres)

a) Maximum elevation above sea level (in metres)

- Entire river basin
 Upper part of river basin
 Middle part of river basin
 Lower part of river basin
 More than one river basin
 Not in river basin
 Coastal

Please name the river basin or basins. If the site lies in a sub-basin, please also name the larger river basin. For a coastal/marine site, please name the sea or ocean.

A small river enters the site in the north. The outlet further downstream is in the southern part of the site. The water enters into one of the bays in Lake Mälaren. Finally the water enters into the Baltic Sea.

4.4.3 - Soil

Mneral

(Update) Changes at RIS update No change Increase Decrease Unknown

Organic

(Update) Changes at RIS update No change Increase Decrease Unknown

No available information

Are soil types subject to change as a result of changing hydrological conditions (e.g., increased salinity or acidification)? Yes No

4.4.4 - Water regime

Water permanence

Presence?	Changes at RIS update
Usually permanent water present	No change

Source of water that maintains character of the site

Presence?	Predominant water source	Changes at RIS update
Water inputs from surface water	<input checked="" type="checkbox"/>	No change

Water destination

Presence?	Changes at RIS update
To downstream catchment	No change

Stability of water regime

Presence?	Changes at RIS update
Water levels fluctuating (including tidal)	No change

4.4.5 - Sediment regime

Sediment regime unknown

<no data available>

4.4.6 - Water pH

Circumneutral (pH: 5.5-7.4)

(Update) Changes at RIS update No change Increase Decrease Unknown

Unknown

4.4.7 - Water salinity

Fresh (<0.5 g/l)

(Update) Changes at RIS update No change Increase Decrease Unknown

Unknown

4.4.8 - Dissolved or suspended nutrients in water

Eutrophic

(Update) Changes at RIS update No change Increase Decrease Unknown

Unknown

4.4.9 - Features of the surrounding area which may affect the Site

Please describe whether, and if so how, the landscape and ecological characteristics in the area surrounding the Ramsar Site differ from the site itself: i) broadly similar ii) significantly different

Surrounding area has greater urbanisation or development

Surrounding area has higher human population density

Surrounding area has more intensive agricultural use

Surrounding area has significantly different land cover or habitat types

4.5 - Ecosystem services

4.5.1 - Ecosystem services/benefits

Provisioning Services

Ecosystem service	Examples	Importance/Extent/Significance
Food for humans	Sustenance for humans (e.g., fish, molluscs, grains)	High

Regulating Services

Ecosystem service	Examples	Importance/Extent/Significance
Pollution control and detoxification	Water purification/waste treatment or dilution	Medium

Cultural Services

Ecosystem service	Examples	Importance/Extent/Significance
Recreation and tourism	Nature observation and nature-based tourism	High
Scientific and educational	Educational activities and opportunities	Medium

Supporting Services

Ecosystem service	Examples	Importance/Extent/Significance
Biodiversity	Supports a variety of all life forms including plants, animals and microorganisms, the genes they contain, and the ecosystems of which they form a part	High

Within the site: 1000s

Outside the site: 1000s

Have studies or assessments been made of the economic valuation of ecosystem services provided by this Ramsar Site? Yes No Unknown

4.5.2 - Social and cultural values

- i) the site provides a model of wetland wise use, demonstrating the application of traditional knowledge and methods of management and use that maintain the ecological character of the wetland
- ii) the site has exceptional cultural traditions or records of former civilizations that have influenced the ecological character of the wetland
- iii) the ecological character of the wetland depends on its interaction with local communities or indigenous peoples

Description if applicable

The site depends on that there are farmers that want to have their cattle grazing in the area.

- iv) relevant non-material values such as sacred sites are present and their existence is strongly linked with the maintenance of the ecological character of the wetland

4.6 - Ecological processes

<no data available>

5 - How is the Site managed? (Conservation and management)

5.1 - Land tenure and responsibilities (Managers)

5.1.1 - Land tenure/ownership

Public ownership

Category	Within the Ramsar Site	In the surrounding area
National/Federal government	<input checked="" type="checkbox"/>	<input type="checkbox"/>

Private ownership

Category	Within the Ramsar Site	In the surrounding area
Other types of private/individual owner(s)	<input checked="" type="checkbox"/>	<input type="checkbox"/>

5.1.2 - Management authority

Please list the local office / offices of any agency or organization responsible for managing the site:

Länsstyrelsen i Uppsala län

Provide the name and title of the person or people with responsibility for the wetland:

Kontaktperson för Ramsarområden

Postal address:

751 86 Uppsala
Sweden

E-mail address:

upsala@lansstyrelsen.se

5.2 - Ecological character threats and responses (Management)

5.2.1 - Factors (actual or likely) adversely affecting the Site's ecological character

Transportation and service corridors

Factors adversely affecting site	Actual threat	Potential threat	Within the site	Changes	In the surrounding area	Changes
Roads and railroads	Low impact		<input type="checkbox"/>	No change	<input checked="" type="checkbox"/>	No change

Biological resource use

Factors adversely affecting site	Actual threat	Potential threat	Within the site	Changes	In the surrounding area	Changes
Hunting and collecting terrestrial animals	Low impact		<input checked="" type="checkbox"/>	No change	<input type="checkbox"/>	No change

Invasive and other problematic species and genes

Factors adversely affecting site	Actual threat	Potential threat	Within the site	Changes	In the surrounding area	Changes
Invasive non-native/ alien species	High impact		<input checked="" type="checkbox"/>	No change	<input type="checkbox"/>	No change

Pollution

Factors adversely affecting site	Actual threat	Potential threat	Within the site	Changes	In the surrounding area	Changes
Agricultural and forestry effluents	High impact		<input type="checkbox"/>	No change	<input checked="" type="checkbox"/>	No change

Please describe any other threats (optional):

A potential threat with high impact is if mowing and grazing cannot be maintained.

5.2.2 - Legal conservation status

Regional (international) legal designations

Designation type	Name of area	Online information url	Overlap with Ramsar Site
EU Natura 2000	Hjälstaviken	http://www.lansstyrelsen.se/upsala/Svdjur-och-natur/skyddad-natur/Natura-2000/lanets-natura-2000-omraden/enkoping/Pages/hjalstaviken.aspx	whole

National legal designations

Designation type	Name of area	Online information url	Overlap with Ramsar Site
nature reserve	Hjälstaviken	http://www.lansstyrelsen.se/uppsala/Sv/djur-och-natur/skyddad-natur/naturreservat/enkoping/hjalstaviken/Pages/default.aspx	whole

Non-statutory designations

Designation type	Name of area	Online information url	Overlap with Ramsar Site
Important Bird Area	Lake Hjälstaviken	http://datazone.birdlife.org/site/factsheet/lake-hjalstaviken-i-basweden	partly

5.2.3 - IUCN protected areas categories (2008)

- Ia Strict Nature Reserve
- Ib Wilderness Area: protected area managed mainly for wilderness protection
- II National Park: protected area managed mainly for ecosystem protection and recreation
- III Natural Monument: protected area managed mainly for conservation of specific natural features
- IV Habitat/Species Management Area: protected area managed mainly for conservation through management intervention
- V Protected Landscape/Seascape: protected area managed mainly for landscape/seascape conservation and recreation
- VI Managed Resource Protected Area: protected area managed mainly for the sustainable use of natural ecosystems

5.2.4 - Key conservation measures

Legal protection

Measures	Status
Legal protection	Implemented

Habitat

Measures	Status
Hydrology management/restoration	Implemented

Human Activities

Measures	Status
Livestock management/exclusion (excluding fisheries)	Implemented

5.2.5 - Management planning

Is there a site-specific management plan for the site? Yes

Has a management effectiveness assessment been undertaken for the site? Yes No

If the site is a formal transboundary site as indicated in section Data and location > Site location, are there shared management planning processes with another Contracting Party? Yes No

Please indicate if a Ramsar centre, other educational or visitor facility, or an educational or visitor programme is associated with the site:

There is a trail around the lake. There is a small road (possible to use with wheel chair and trams) to a bird watch tower. There is a short boardwalk through the vegetation in the shallow parts of the lake, ending where there is a hide.

5.2.6 - Planning for restoration

Is there a site-specific restoration plan? No need identified

5.2.7 - Monitoring implemented or proposed

Monitoring	Status
Plant community	Implemented
Birds	Implemented

6 - Additional material

6.1 - Additional reports and documents

6.1.1 - Bibliographical references

Grimmett, R.F.A. & Jones, T.A. (1989). Important Bird Areas of Europe. ICBP.

Svenska våtmarker av internationell betydelse (1989). Swedish EPA information. (English summary).

Management plan for Hjälstaviken Nature Reserve (2001).

Nordiska Ministerrådet, 1977. Naturgeografisk regionindelning av Norden. NU B 1977:34

6.1.2 - Additional reports and documents

i. taxonomic lists of plant and animal species occurring in the site (see section 4.3)

<no file available>

ii. a detailed Ecological Character Description (ECD) (in a national format)

<no file available>

iii. a description of the site in a national or regional wetland inventory

<no file available>

iv. relevant Article 3.2 reports

<no file available>

v. site management plan

<no file available>

vi. other published literature

<1 file(s) uploaded>

6.1.3 - Photograph(s) of the Site

Please provide at least one photograph of the site:



View over Hjälstaviken (
Länstyrelsen i Uppsala län,
15-05-2012)

6.1.4 - Designation letter and related data

Designation letter

<1 file(s) uploaded>

Date of Designation 1974-12-05